

# AccessOutdoors - Survey Report

Smoky Fire Trail

December 7, 2022

## Contents

<b>1</b>	<b>Summary</b>	<b>2</b>
<b>2</b>	<b>Reviews Tables</b>	<b>4</b>
2.1	Access Point . . . . .	4
2.2	Bench . . . . .	5
2.3	Information Area . . . . .	5
2.4	Other . . . . .	5
2.5	Parking . . . . .	6
2.6	Picnic Table . . . . .	6
2.7	Place . . . . .	6
2.8	Point of Interest . . . . .	7
2.9	Terrain . . . . .	7
2.10	Washroom . . . . .	8
<b>3</b>	<b>Marks' Details</b>	<b>9</b>

# 1 Summary

The following report summarizes the data collected in the Smoky Fire Trail survey

Trail's Description: The Smoky Fire Trail takes you through a Red Pine Plantation what was once farmland.

Mapper: Aaron Prevost

Trail's Review: This trail is mainly suitable for Camping, Hiking, Running, Beach, Views

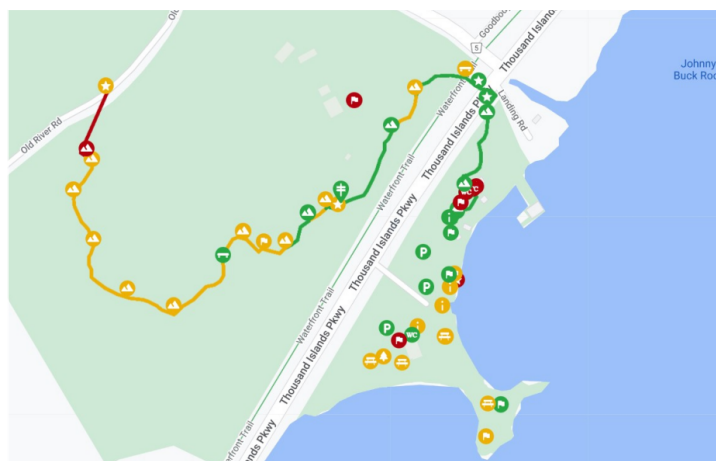


Figure 1: Smoky Fire Trail Thousand Island National Park

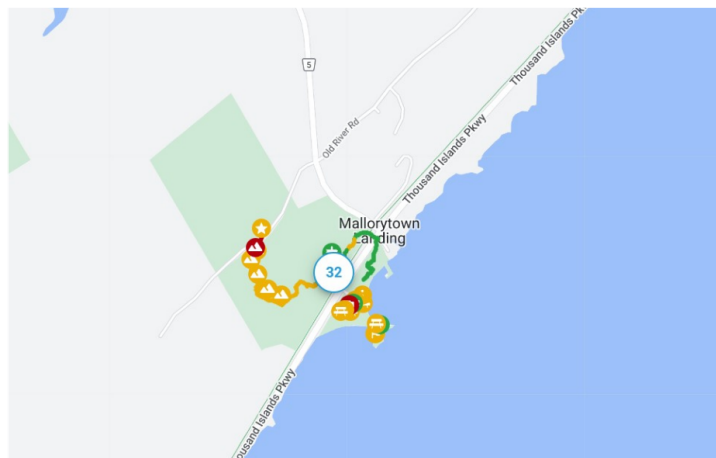


Figure 2: Reviews Locations

Type	Number
Access Point	4
Bench	2
Information Area	5
Other	5
Parking	3
Picnic Table	4
Place	1
Point of Interest	8
Terrain	16
Washroom	4
Total	52

Table 1: Mark type statistics

Rating	Number
Accessible	19
Not Accessible	9
Partially Accessible	24
Total	52

Table 2: Accessibility rating statistics

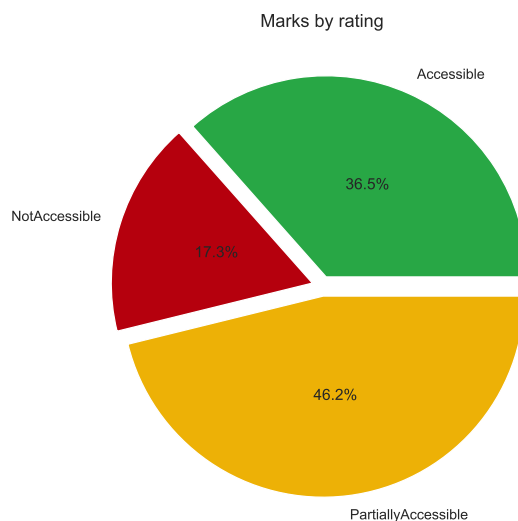


Figure 3: Marks by rating

## 2 Reviews Tables

### 2.1 Access Point

Mark ID	Review	Accessibility
Mark 7	No parking	Accessible
Mark 8	No parking at access point	Accessible
Mark 14	Very hard to find the entrance to the trail. We are not sure if we are on the right trail !	PartiallyAccessible
Mark 26	No parking in the area	PartiallyAccessible

Table 3: Reviews summary for Access Point marks

## 2.2 Bench

Mark ID	Review	Accessibility
Mark 9	Old bench	PartiallyAccessible
Mark 19	Cute!	Accessible

Table 4: Reviews summary for Bench marks

## 2.3 Information Area

Mark ID	Review	Accessibility
Mark 1	The map is confusing. Missing “you are here”	Accessible
Mark 33	Information centre on grass ground is slightly uneven in some spots	PartiallyAccessible
Mark 35	Information area on grass one board has a map of the area the other is a fire danger scale	PartiallyAccessible
Mark 47	The desk at the information centre is a reasonable height to inter-interact with the employees however these self-serve pamphlet shelves, the top level is out of reach	PartiallyAccessible
Mark 49	Information board including a map of the park the ground in front is packed crushed gravel, fairly easily accessible	Accessible

Table 5: Reviews summary for Information Area marks

## 2.4 Other

Mark ID	Review	Accessibility
Mark 31	Charcoal barbeque on grass. The ground in front of the barbeque is a little uneven may be hard for wheelchair user to move around	PartiallyAccessible
Mark 32	Access to the dock is ramped but there is a step at the far end making it inaccessible	NotAccessible
Mark 36	Charcoal barbeque on grass the ground is a little bit uneven, and the grill height seems a little bit high	PartiallyAccessible
Mark 45	Entrance to the showers is wide enough to get inside the door. There is a bench that could be used for changing. However to get into the shower stall there is a big step, and no bench inside the shower	NotAccessible
Mark 51	Firewood station, when it is full there is no problem reaching the interior however, if only a few bundles of wood were left and they were in the back corners they would not be reachable. The terrain in front is packed crushed	Accessible

Table 6: Reviews summary for Other marks

## 2.5 Parking

Mark ID	Review	Accessibility
Mark 28	Crushed gravel parking lot packed well fairly easy to roll on, a little bit bumpy.	Accessible
Mark 29	Parking lot near boat launch crushed gravel, fairly easy to roll on	Accessible
Mark 34	Crushed gravel parking lot for trailers. The ground is well packed and fairly easy to roll on	Accessible

Table 7: Reviews summary for Parking marks

## 2.6 Picnic Table

Mark ID	Review	Accessibility
Mark 37	Picnic table on grass, the ground is slightly uneven. There is a slight overhang at either end of the picnic table	PartiallyAccessible
Mark 39	Picnic table on grass terrain is fairly flat, there is a charcoal barbeque to the right of the picnic table on the ground in front is slightly uneven, the grill height seems a bit high for a wheelchair user.	PartiallyAccessible
Mark 41	Picnic table on grass there is a charcoal grill just to the left the ground is slightly uneven.	PartiallyAccessible
Mark 44	Picnic area on grass. The ground is fairly even. Each picnic table has a slight overhang at either end	PartiallyAccessible

Table 8: Reviews summary for Picnic Table marks

## 2.7 Place

Mark ID	Review	Accessibility
Mark 10	No accessible parking	NotAccessible

Table 9: Reviews summary for Place marks

## 2.8 Point of Interest

Mark ID	Review	Accessibility
Mark 2	oTENTik accommodation - not accessible	NotAccessible
Mark 17	The king of the smoky fire trail	PartiallyAccessible
Mark 30	Pavilion with several picnic tables inside there is a bit of an overhang at the end of each picnic table	Accessible
Mark 38	Small pavilion with three picnic tables inside. Nice breeze and view. Small overhang at either end of each picnic table. Path to the pavilion was slightly uphill packed crushed stone, and interlocking brick	Accessible
Mark 40	Nice look out by the water with some seating available. Access is only by grass, but the grass is fairly packed down and OK to roll on. The stone at the Lookout is slightly uneven but still traversable	PartiallyAccessible
Mark 42	Playground with no accessible features the ground is wood chips. There is a paved path throughout, but none of the place structures are accessible	NotAccessible
Mark 43		PartiallyAccessible
Mark 48	Accessible camping cabin. Equipped with a ramp. The terrain in front of the cabin is slightly uneven but still traversable. No easy access to the water	Accessible

Table 10: Reviews summary for Point of Interest marks

## 2.9 Terrain

Mark ID	Review	Accessibility
Mark 0	Crushed stone, easy to follow	Accessible
Mark 5		Accessible
Mark 6		Accessible
Mark 11	Lots of broken branches	PartiallyAccessible
Mark 12	Lots of broken branches	Accessible
Mark 13	Very hard to find the entrance of the trail. No signage	PartiallyAccessible
Mark 15		Accessible
Mark 16	Will be very muddy during winter	PartiallyAccessible
Mark 18	Mix of crushed gravel, grass and earth	PartiallyAccessible
Mark 20	Magical path	PartiallyAccessible
Mark 21		PartiallyAccessible
Mark 22	10 inch drop/ lip from bridge to crushed gravel	PartiallyAccessible
Mark 23		PartiallyAccessible
Mark 24	Super narrow	PartiallyAccessible
Mark 25	Extremely steep, many roots and broken branches.	NotAccessible
Mark 27	Ask Keren for extra info	Accessible

Table 11: Reviews summary for Terrain marks

## 2.10 Washroom

Mark ID	Review	Accessibility
Mark 3	Stairs leading to washrooms	NotAccessible
Mark 4	Stairs lead to ramp. Washroom is specious	NotAccessible
Mark 46	Washroom is equipped with an accessible stall and a child size change table. no automatic doors	Accessible
Mark 50	Steep slope up to the washroom, followed by stairs. Unaccessible	NotAccessible

Table 12: Reviews summary for Washroom marks

### 3 Marks' Details

---

#### Mark 0

---

##### Mark's information

Mark type: Terrain.

Accessibility: Accessible.

Review: Crushed stone, easy to follow.

Latitude: 44.45339; longitude: -75.85970.

Reviewed on: 2022-08-13 19:18:06.

##### Mark's images



Figure 4: Crushed stone, easy to follow



Figure 5: Crushed stone, easy to follow

---

## Mark 1

---

### Mark's information

Mark type: Information Area.

Accessibility: Accessible.

Review: The map is confusing. Missing “you are here”.

Latitude: 44.45330; longitude: -75.85978.

Reviewed on: 2022-08-13 19:19:36.

### Mark's images



Figure 6: The map is confusing. Missing “you are here”



Figure 7: The map is confusing. Missing “you are here”

---

## Mark 2

---

### Mark's information

Mark type: Point of Interest.

Accessibility: NotAccessible.

Review: oTENTik accommodation - not accessible.

Latitude: 44.45344; longitude: -75.85962.

Reviewed on: 2022-08-13 19:21:20.

### Mark's images



Figure 8: oTENTik accommodation - not accessible



Figure 9: oTENTik accommodation - not accessible



Figure 10: oTENTik accommodation - not accessible



Figure 11: oTENTik accommodation - not accessible



Figure 12: oTENTik accommodation - not accessible



Figure 13: oTENTik accommodation - not accessible

---

## Mark 3

---

### Mark's information

Mark type: Washroom.

Accessibility: NotAccessible.

Review: Stairs leading to washrooms.

Latitude: 44.45358; longitude: -75.85945.

Reviewed on: 2022-08-13 19:25:01.

### Mark's images



Figure 14: Stairs leading to washrooms



Figure 15: Stairs leading to washrooms



Figure 16: Stairs leading to washrooms



Figure 17: Stairs leading to washrooms



Figure 18: Stairs leading to washrooms



Figure 19: Stairs leading to washrooms

---

## Mark 4

---

### Mark's information

Mark type: Washroom.

Accessibility: NotAccessible.

Review: Stairs lead to ramp. Washroom is specious.

Latitude: 44.45360; longitude: -75.85940.

Reviewed on: 2022-08-13 19:28:33.

### Mark's images



Figure 20: Stairs lead to ramp. Washroom is specious



Figure 21: Stairs lead to ramp. Washroom is specious

---

## Mark 5

---

### Mark's information

Mark type: Terrain.

Accessibility: Accessible.

Review: Not available.

Latitude: 44.45361; longitude: -75.85959.

Reviewed on: 2022-08-13 19:30:11.

### Mark's images



Figure 22: Mark 5



Figure 23: Mark 5

---

## Mark 6

---

### Mark's information

Mark type: Terrain.

Accessibility: Accessible.

Review: Not available.

Latitude: 44.45434; longitude: -75.85925.

Reviewed on: 2022-08-13 19:32:00.

### Mark's images



Figure 24: Mark 6



Figure 25: Mark 6



Figure 26: Mark 6



Figure 27: Mark 6

---

## Mark 7

---

### Mark's information

Mark type: Access Point.

Accessibility: Accessible.

Review: No parking.

Latitude: 44.45449; longitude: -75.85925.

Reviewed on: 2022-08-13 19:33:08.

### Mark's images



Figure 28: No parking

---

## Mark 8

---

### Mark's information

Mark type: Access Point.

Accessibility: Accessible.

Review: No parking at access point.

Latitude: 44.45465; longitude: -75.85937.

Reviewed on: 2022-08-13 19:34:06.

### Mark's images



Figure 29: No parking at access point



Figure 30: No parking at access point



Figure 31: No parking at access point

---

## Mark 9

---

### Mark's information

Mark type: Bench.

Accessibility: Partially Accessible.

Review: Old bench.

Latitude: 44.45477; longitude: -75.85956.

Reviewed on: 2022-08-13 19:35:14.

### Mark's images



Figure 32: Old bench

---

## Mark 10

---

### Mark's information

Mark type: Place.

Accessibility: NotAccessible.

Review: No accessible parking.

Latitude: 44.45445; longitude: -75.86110.

Reviewed on: 2022-08-13 19:38:16.

### Mark's images



Figure 33: No accessible parking



Figure 34: No accessible parking



Figure 35: No accessible parking

---

## Mark 11

---

### Mark's information

Mark type: Terrain.

Accessibility: Partially Accessible.

Review: Lots of broken branches.

Latitude: 44.45458; longitude: -75.86025.

Reviewed on: 2022-08-13 19:46:37.

### Mark's images



Figure 36: Lots of broken branches



Figure 37: Lots of broken branches

---

## Mark 12

---

### Mark's information

Mark type: Terrain.

Accessibility: Accessible.

Review: Lots of broken branches.

Latitude: 44.45421; longitude: -75.86059.

Reviewed on: 2022-08-13 19:48:36.

### Mark's images



Figure 38: Lots of broken branches



Figure 39: Lots of broken branches

---

## Mark 13

---

### Mark's information

Mark type: Terrain.

Accessibility: Partially Accessible.

Review: Very hard to find the entrance of the trail. No signage.

Latitude: 44.45345; longitude: -75.86148.

Reviewed on: 2022-08-13 19:51:27.

### Mark's images



Figure 40: Very hard to find the entrance of the trail. No signage



Figure 41: Very hard to find the entrance of the trail. No signage

---

## Mark 14

---

### Mark's information

Mark type: Access Point.

Accessibility: Partially Accessible.

Review: Very hard to find the entrance to the trail. We are not sure if we are on the right trail !.

Latitude: 44.45354; longitude: -75.86139.

Reviewed on: 2022-08-13 19:52:49.

### Mark's images



Figure 42: Very hard to find the entrance to the trail. We are not sure if we are on the right trail !

---

## Mark 15

---

### Mark's information

Mark type: Terrain.

Accessibility: Accessible.

Review: Not available.

Latitude: 44.45334; longitude: -75.86174.

Reviewed on: 2022-08-13 19:54:42.

### Mark's images



Figure 43: Mark 15



Figure 44: Mark 15

---

## Mark 16

---

### Mark's information

Mark type: Terrain.

Accessibility: Partially Accessible.

Review: Will be very muddy during winter.

Latitude: 44.45307; longitude: -75.86205.

Reviewed on: 2022-08-13 19:55:41.

### Mark's images



Figure 45: Will be very muddy during winter



Figure 46: Will be very muddy during winter

---

## Mark 17

---

### Mark's information

Mark type: Point of Interest.

Accessibility: Partially Accessible.

Review: The king of the smoky fire trail.

Latitude: 44.45306; longitude: -75.86235.

Reviewed on: 2022-08-13 19:57:01.

### Mark's images



Figure 47: The king of the smoky fire trail

---

## Mark 18

---

### Mark's information

Mark type: Terrain.

Accessibility: Partially Accessible.

Review: Mix of crushed gravel, grass and earth.

Latitude: 44.45316; longitude: -75.86264.

Reviewed on: 2022-08-13 19:58:46.

### Mark's images



Figure 48: Mix of crushed gravel, grass and earth

---

## Mark 19

---

### Mark's information

Mark type: Bench.

Accessibility: Accessible.

Review: Cute!.

Latitude: 44.45292; longitude: -75.86292.

Reviewed on: 2022-08-13 19:59:40.

### Mark's images



Figure 49: Cute!

---

## Mark 20

---

### Mark's information

Mark type: Terrain.

Accessibility: Partially Accessible.

Review: Magical path.

Latitude: 44.45242; longitude: -75.86361.

Reviewed on: 2022-08-13 20:02:06.

### Mark's images



Figure 50: Magical path



Figure 51: Magical path

---

## Mark 21

---

### Mark's information

Mark type: Terrain.

Accessibility: Partially Accessible.

Review: Not available.

Latitude: 44.45259; longitude: -75.86425.

Reviewed on: 2022-08-13 20:03:16.

### Mark's images



Figure 52: Mark 21

---

## Mark 22

---

### Mark's information

Mark type: Terrain.

Accessibility: Partially Accessible.

Review: 10 inch drop/ lip from bridge to crushed gravel.

Latitude: 44.45308; longitude: -75.86473.

Reviewed on: 2022-08-13 20:04:45.

### Mark's images



Figure 53: 10 inch drop/ lip from bridge to crushed gravel



Figure 54: 10 inch drop/ lip from bridge to crushed gravel



Figure 55: 10 inch drop/ lip from bridge to crushed gravel



Figure 56: 10 inch drop/ lip from bridge to crushed gravel

---

## Mark 23

---

### Mark's information

Mark type: Terrain.

Accessibility: Partially Accessible.

Review: Not available.

Latitude: 44.45357; longitude: -75.86500.

Reviewed on: 2022-08-13 20:07:35.

### Mark's images



Figure 57: Mark 23

---

## Mark 24

---

### Mark's information

Mark type: Terrain.

Accessibility: Partially Accessible.

Review: Super narrow.

Latitude: 44.45387; longitude: -75.86475.

Reviewed on: 2022-08-13 20:08:41.

### Mark's images



Figure 58: Super narrow

---

## Mark 25

---

### Mark's information

Mark type: Terrain.

Accessibility: NotAccessible.

Review: Extremely steep, many roots and broken branches..

Latitude: 44.45398; longitude: -75.86482.

Reviewed on: 2022-08-13 20:09:54.

### Mark's images



Figure 59: Extremely steep, many roots and broken branches.




Figure 60: Extremely steep, many roots and broken branches.



Figure 61: Extremely steep, many roots and broken branches.

---

## Mark 26

---

### Mark's information

Mark type: Access Point.

Accessibility: Partially Accessible.

Review: No parking in the area.

Latitude: 44.45460; longitude: -75.86455.

Reviewed on: 2022-08-13 20:15:11.

### Mark's images



Figure 62: No parking in the area



Figure 63: No parking in the area

---

## Mark 27

---

### Mark's information

Mark type: Terrain.

Accessibility: Accessible.

Review: Ask Keren for extra info.

Latitude: 44.45556; longitude: -75.86356.

Reviewed on: 2022-08-13 20:21:51.

### Mark's images



Figure 64: Ask Keren for extra info

---

## Mark 28

---

### Mark's information

Mark type: Parking.

Accessibility: Accessible.

Review: Crushed gravel parking lot packed well fairly easy to roll on, a little bit bumpy..

Latitude: 44.45220; longitude: -75.86065.

Reviewed on: 2022-08-13 19:12:40.

### Mark's images



Figure 65: Crushed gravel parking lot packed well fairly easy to roll on, a little bit bumpy.

---

---

## Mark 29

---

---

### Mark's information

Mark type: Parking.

Accessibility: Accessible.

Review: Parking lot near boat launch crushed gravel, fairly easy to roll on.

Latitude: 44.45260; longitude: -75.86006.

Reviewed on: 2022-08-13 19:16:13.

### Mark's images

No images for this mark

## Mark 30

---

---

### Mark's information

Mark type: Point of Interest.

Accessibility: Accessible.

Review: Pavilion with several picnic tables inside there is a bit of an overhang at the end of each picnic table.

Latitude: 44.45260; longitude: -75.86008.

Reviewed on: 2022-08-13 19:16:50.

### Mark's images



Figure 66: Pavilion with several picnic tables inside there is a bit of an overhang at the end of each picnic table

---

## Mark 31

---

### Mark's information

Mark type: Other.

Accessibility: Partially Accessible.

Review: Charcoal barbeque on grass. The ground in front of the barbeque is a little uneven may be hard for wheelchair user to move around.

Latitude: 44.45271; longitude: -75.85973.

Reviewed on: 2022-08-13 19:20:27.

### Mark's images



Figure 67: Charcoal barbeque on grass. The ground in front of the barbeque is a little uneven may be hard for wheelchair user to move around

---

## Mark 32

---

### Mark's information

Mark type: Other.

Accessibility: NotAccessible.

Review: Access to the dock is ramped but there is a step at the far end making it inaccessible.

Latitude: 44.45269; longitude: -75.85973.

Reviewed on: 2022-08-13 19:23:26.

### Mark's images



Figure 68: Access to the dock is ramped but there is a step at the far end making it inaccessible

---

## Mark 33

---

### Mark's information

Mark type: Information Area.

Accessibility: Partially Accessible.

Review: Information centre on grass ground is slightly uneven in some spots.

Latitude: 44.45261; longitude: -75.85977.

Reviewed on: 2022-08-13 19:28:16.

### Mark's images



Figure 69: Information centre on grass ground is slightly uneven in some spots

---

## Mark 34

---

### Mark's information

Mark type: Parking.

Accessibility: Accessible.

Review: Crushed gravel parking lot for trailers. The ground is well packed and fairly easy to roll on.

Latitude: 44.45288; longitude: -75.86022.

Reviewed on: 2022-08-13 19:30:43.

### Mark's images



Figure 70: Crushed gravel parking lot for trailers. The ground is well packed and fairly easy to roll on

---

## Mark 35

---

### Mark's information

Mark type: Information Area.

Accessibility: Partially Accessible.

Review: Information area on grass one board has a map of the area the other is a fire danger scale.

Latitude: 44.45242; longitude: -75.85988.

Reviewed on: 2022-08-13 19:32:58.

### Mark's images



Figure 71: Information area on grass one board has a map of the area the other is a fire danger scale

---

## Mark 36

---

### Mark's information

Mark type: Other.

Accessibility: Partially Accessible.

Review: Charcoal barbeque on grass the ground is a little bit uneven, and the grill height seems a little bit high.

Latitude: 44.45213; longitude: -75.85984.

Reviewed on: 2022-08-13 19:35:00.

### Mark's images



Figure 72: Charcoal barbeque on grass the ground is a little bit uneven, and the grill height seems a little bit high

---

## Mark 37

---

### Mark's information

Mark type: Picnic Table.

Accessibility: Partially Accessible.

Review: Picnic table on grass, the ground is slightly uneven. There is a slight overhang at either end of the picnic table.

Latitude: 44.45212; longitude: -75.85984.

Reviewed on: 2022-08-13 19:35:56.

### Mark's images



Figure 73: Picnic table on grass, the ground is slightly uneven. There is a slight overhang at either end of the picnic table

---

## Mark 38

---

### Mark's information

Mark type: Point of Interest.

Accessibility: Accessible.

Review: Small pavilion with three picnic tables inside. Nice breeze and view. Small overhang at either end of each picnic table. Path to the pavilion was slightly uphill packed crushed stone, and interlocking brick.

Latitude: 44.45144; longitude: -75.85906.

Reviewed on: 2022-08-13 19:39:43.

### Mark's images



Figure 74: Small pavilion with three picnic tables inside. Nice breeze and view. Small overhang at either end of each picnic table. Path to the pavilion was slightly uphill packed crushed stone, and interlocking brick



Figure 75: Small pavilion with three picnic tables inside. Nice breeze and view. Small overhang at either end of each picnic table. Path to the pavilion was slightly uphill packed crushed stone, and interlocking brick

---

## Mark 39

---

### Mark's information

Mark type: Picnic Table.

Accessibility: Partially Accessible.

Review: Picnic table on grass terrain is fairly flat, there is a charcoal barbeque to the right of the picnic table on the ground in front is slightly uneven, the grill height seems a bit high for a wheelchair user..

Latitude: 44.45145; longitude: -75.85924.

Reviewed on: 2022-08-13 19:44:32.

### Mark's images



Figure 76: Picnic table on grass terrain is fairly flat, there is a charcoal barbeque to the right of the picnic table on the ground in front is slightly uneven, the grill height seems a bit high for a wheelchair user.

## Mark 40

---

---

### Mark's information

Mark type: Point of Interest.

Accessibility: Partially Accessible.

Review: Nice look out by the water with some seating available. Access is only by grass, but the grass is fairly packed down and OK to roll on. The stone at the Lookout is slightly uneven but still traversable.

Latitude: 44.45113; longitude: -75.85927.

Reviewed on: 2022-08-13 19:47:15.

### Mark's images



Figure 77: Nice look out by the water with some seating available. Access is only by grass, but the grass is fairly packed down and OK to roll on. The stone at the Lookout is slightly uneven but still traversable

---

---

## Mark 41

---

---

### Mark's information

Mark type: Picnic Table.

Accessibility: Partially Accessible.

Review: Picnic table on grass there is a charcoal grill just to the left the ground is slightly uneven..

Latitude: 44.45186; longitude: -75.86043.

Reviewed on: 2022-08-13 19:53:29.

### Mark's images



Figure 78: Picnic table on grass there is a charcoal grill just to the left the ground is slightly uneven.

---

---

## Mark 42

---

---

### Mark's information

Mark type: Point of Interest.

Accessibility: NotAccessible.

Review: Playground with no accessible features the ground is wood chips. There is a paved path throughout, but none of the place structures are accessible.

Latitude: 44.45189; longitude: -75.86064.

Reviewed on: 2022-08-13 19:55:22.

### Mark's images

No images for this mark

---

## Mark 43

---

### Mark's information

Mark type: Point of Interest.

Accessibility: Partially Accessible.

Review: Not available.

Latitude: 44.45192; longitude: -75.86069.

Reviewed on: 2022-08-13 19:56:20.

### Mark's images



Figure 79: Mark 43

---

## Mark 44

---

### Mark's information

Mark type: Picnic Table.

Accessibility: Partially Accessible.

Review: Picnic area on grass. The ground is fairly even. Each picnic table has a slight overhang at either end.

Latitude: 44.45187; longitude: -75.86087.

Reviewed on: 2022-08-13 19:57:47.

### Mark's images



Figure 80: Picnic area on grass. The ground is fairly even. Each picnic table has a slight overhang at either end

---

## Mark 45

---

### Mark's information

Mark type: Other.

Accessibility: NotAccessible.

Review: Entrance to the showers is wide enough to get inside the door. There is a bench that could be used for changing. However to get into the shower stall there is a big step, and no bench inside the shower.

Latitude: 44.45208; longitude: -75.86048.

Reviewed on: 2022-08-13 19:59:47.

### Mark's images



Figure 81: Entrance to the showers is wide enough to get inside the door. There is a bench that could be used for changing. However to get into the shower stall there is a big step, and no bench inside the shower



Figure 82: Entrance to the showers is wide enough to get inside the door. There is a bench that could be used for changing. However to get into the shower stall there is a big step, and no bench inside the shower

---

## Mark 46

---

### Mark's information

Mark type: Washroom.

Accessibility: Accessible.

Review: Washroom is equipped with an accessible stall and a child size change table. no automatic doors.

Latitude: 44.45213; longitude: -75.86030.

Reviewed on: 2022-08-13 20:03:29.

### Mark's images



Figure 83: Washroom is equipped with an accessible stall and a child size change table. no automatic doors

---

## Mark 47

---

### Mark's information

Mark type: Information Area.

Accessibility: Partially Accessible.

Review: The desk at the information centre is a reasonable height to inter-interact with the employees however these self-serve pamphlet shelves, the top level is out of reach.

Latitude: 44.45222; longitude: -75.86022.

Reviewed on: 2022-08-13 20:07:08.

### Mark's images



Figure 84: The desk at the information centre is a reasonable height to inter-interact with the employees however these self-serve pamphlet shelves, the top level is out of reach

---

## Mark 48

---

### Mark's information

Mark type: Point of Interest.

Accessibility: Accessible.

Review: Accessible camping cabin. Equipped with a ramp. The terrain in front of the cabin is slightly uneven but still traversable. No easy access to the water.

Latitude: 44.45314; longitude: -75.85976.

Reviewed on: 2022-08-13 20:12:00.

### Mark's images



Figure 85: Accessible camping cabin. Equipped with a ramp. The terrain in front of the cabin is slightly uneven but still traversable. No easy access to the water

---

## Mark 49

---

### Mark's information

Mark type: Information Area.

Accessibility: Accessible.

Review: Information board including a map of the park the ground in front is packed crushed gravel, fairly easily accessible.

Latitude: 44.45336; longitude: -75.85967.

Reviewed on: 2022-08-13 20:14:48.

### Mark's images



Figure 86: Information board including a map of the park the ground in front is packed crushed gravel, fairly easily accessible

---

## Mark 50

---

### Mark's information

Mark type: Washroom.

Accessibility: NotAccessible.

Review: Steep slope up to the washroom, followed by stairs. Unaccessible.

Latitude: 44.45355; longitude: -75.85954.

Reviewed on: 2022-08-13 20:17:25.

### Mark's images



Figure 87: Steep slope up to the washroom, followed by stairs. Unaccessible



Figure 88: Steep slope up to the washroom, followed by stairs. Unaccessible



Figure 89: Steep slope up to the washroom, followed by stairs. Unaccessible

---

## Mark 51

---

### Mark's information

Mark type: Other.

Accessibility: Accessible.

Review: Firewood station, when it is full there is no problem reaching the interior however, if only a few bundles of wood were left and they were in the back corners they would not be reachable. The terrain in front is packed crushed gravel.

Latitude: 44.45354; longitude: -75.85954.

Reviewed on: 2022-08-13 20:19:43.

### Mark's images



Figure 90: Firewood station, when it is full there is no problem reaching the interior however, if only a few bundles of wood were left and they were in the back corners they would not be reachable. The terrain in front is packed crushed gravel